

PENNDOT COLOR DMS TEST PLAN



TRANSPORTATION ENGINEERING AND SAFETY CONFERENCE 2017

December 6-8, 2017

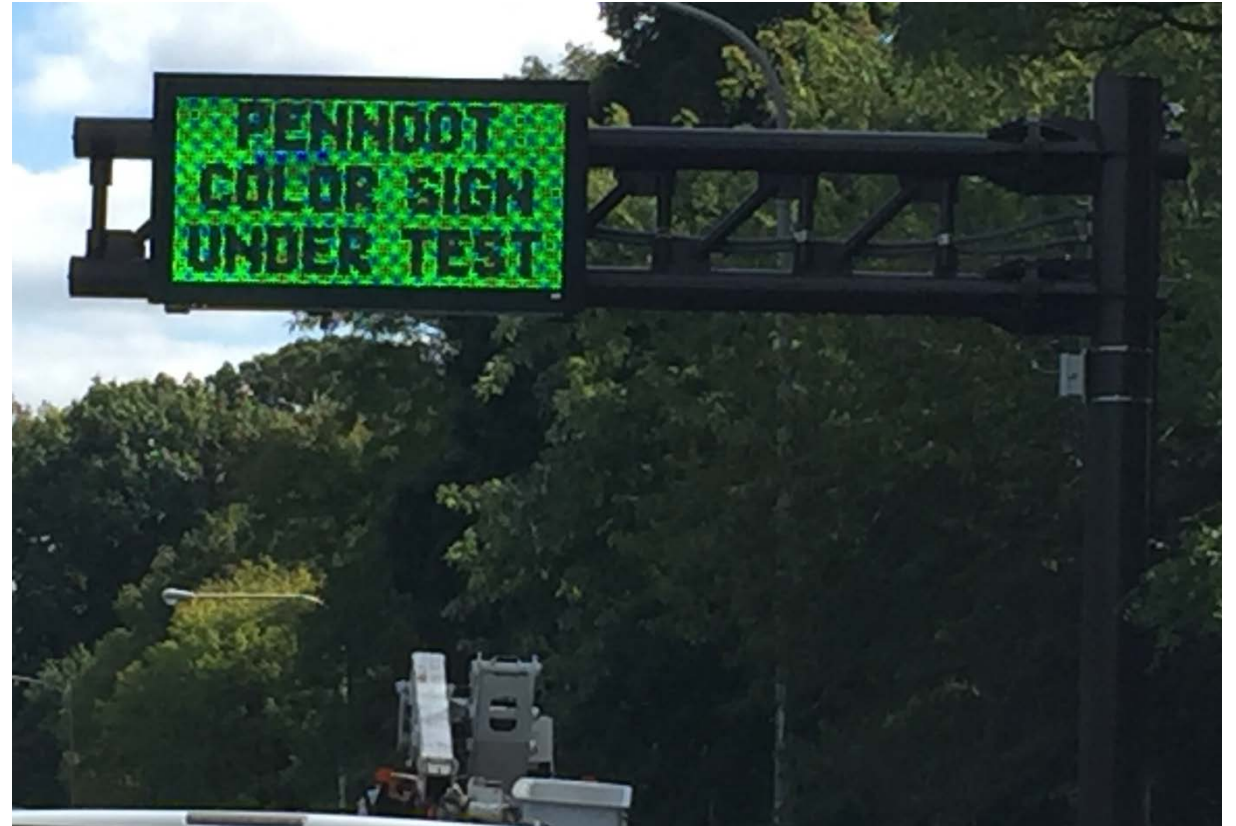
State College, PA

Presented by:

Drew Horgan, PE, PTOE

Overview

- Background
- Current Color DMS Deployment
- How Does PennDOT plan to use color
- Color Considerations
- Potential Message Formats
- Current ATMS capabilities
- PSU Testing
- ATMS Upgrades/Testing
- Test Corridor/Pilot Program
- Current Project Status
- Steps Moving Forward
- Questions



BACKGROUND

- As a part of an effort to **Build a Smart Future** PennDOT recently began deploying and integrating full matrix DMS with color functionality
- Currently no standard for how color functionality/messages are to be utilized.
 - MUTCD provides some guidelines
- Need to evaluate and test how different color message formats are interpreted by the driving public.
- Compatibility of proposed message formats with PennDOT ATMS

CURRENT COLOR DMS DEPLOYMENT

- Currently 47 Color DMS integrated/in the process of integration with More on the way!
- PennDOT District 6-0 Projects with Color DMS Deployments
 - I-95 GIR (Sections GR1/GR2/GR3/GR7) – 22 Color ADMS
 - GR1- 16 Color ADMS (5-36x76-34; 11-18x60-34)
 - GR2 – 2 Color ADMS (2-18x60-34)
 - GR3 – 1 Color ADMS (1-18x60-34)
 - GR7 - 3 Color ADMS (3 -36x75-34)
 - I-95 CPR (Section CP2) – 13 Color ADMS
 - 13 Color ADMS (12-18X60-34; 1-36x75-34)
 - I-95 BRI (Section BR0) – 4 Color ADMS
 - 4 Color ADMS (4-64x160-20)
 - SR 422 SRB – 2 Color Mainline DMS; 4 Color ADMS
 - 2 Color Mainline DMS (2-96x352-20)
 - 4 Color ADMS (4-64x176-20)
 - From PTC – 2 Color Mainline DMS
 - 2 Color Mainline DMS (96x288-20)
- PennDOT District 2-0 Color DMS
 - SR 322/717 Seven Mountains ITS
 - 1 Color Mainline DMS (96x304-20)



CURRENT COLOR DMS DEPLOYMENT

- Color DMS deployed throughout District 6-0 vary by: height, width, pixel pitch

| Color DMS Size | Font Size | # of Lines | Characters/Line |
|----------------|-----------|------------|-----------------|
| 96x352-20 | 12" (18") | 4 (3) | 27 (18) |
| 96x304-20 | 18" | 3 | 15 |
| 96x288-20 | 12" (18") | 4 (3) | 22 (15) |
| 64x176-20 | 12" (9") | 3 (3) | 13 (17) |
| 64x160-20 | 12" (9") | 3 (3) | 12 (16) |
| 36x75-34 | 12" (9") | 3 (4) | 9 (12) |
| 18x60-34 | 12" (9") | 1 (2) | 7 (10) |

- The differences impact several key factors including: lines of text, characters per line, font sizes
- District 6-0 in the process of determining a baseline Color DMS size to be used for future projects to promote consistency.

HOW DO WE USE THE COLOR

- PennDOT wants to utilize the color functionality for the following purposes:
 - Color Coded Real Time Travel Messages
 - Color Graphics for Destination/Routes
 - Work Zones (not apart of this project)



COLOR CONSIDERATIONS



- Current MUTCD Requirements/Factors

- Table 2A-5 of MUTCD notes that currently Changeable messages can only use the following colors:

- Background colors – Black, Blue, Green
- Legend colors – Red, White, Yellow, Orange, Fluorescent Yellow-Green

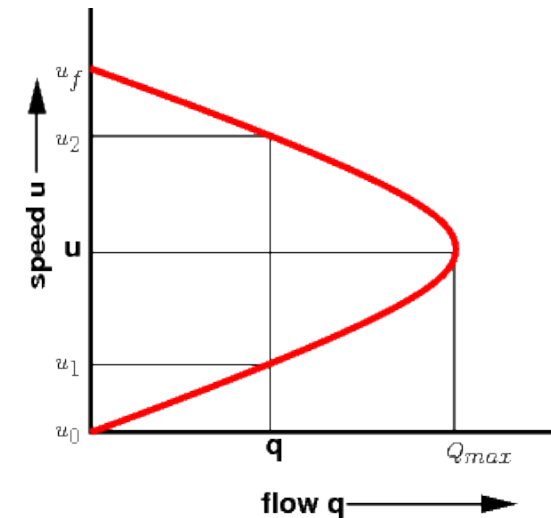
- Section 2L.04 12 states “Contrast Orientation of changeable message signs should always be positive, that is, with luminous characters on a dark or less laminated background.”

- Colors need to be MUTCD compliant. How will this impact DMS visibility?

- How will messages be interpreted by Color Blind drivers?

- How will color thresholds be determined?

- Will color message formats be able to utilized on full matrix amber signs?



POTENTIAL MESSAGE FORMATS

- Color Travel Time Messages
 - Color Symbols – Dot/Circle, Square, asterisk
 - Color Text
 - Color Bands – Shading, Boxing/Outlining
- How many colors thresholds should be provided?
 - Provide multiple colors for various thresholds (green/yellow/red)?
 - Only provide colors to notify a “bad” travel time?
- Color Graphic Messages
 - Single/Dual Destination Route Marker graphics
 - Single/Dual Route graphics
 - Combination of Route/Destination graphics



POTENTIAL MESSAGE FORMATS

TIME TO DESTINATION
VIA ROUTE 1 XX MIN
VIA ROUTE 2 XX MIN

TIME TO DESTINATION
VIA ROUTE 1 XX MIN ●
VIA ROUTE 2 XX MIN ●

TIME TO DESTINATION
VIA ROUTE 1 XX MIN *
VIA ROUTE 2 XX MIN *

TIME TO DESTINATION
VIA ROUTE 1 XX MIN ■
VIA ROUTE 2 XX MIN ■

TIME TO DESTINATION
VIA ROUTE 1 XX MIN
VIA ROUTE 2 XX MIN

TIME TO DESTINATION
VIA ROUTE 1 XX MIN
VIA ROUTE 2 XX MIN

TRAVEL TIME TO
DESTINATION
XX MI XX MIN

TIME TO DESTINATION
VIA ROUTE 1 XX MIN
VIA ROUTE 2 XX MIN



TIME TO DESTINATION
VIA ROUTE 1 XX MIN
VIA ROUTE 2 XX MIN ●

TIME TO DESTINATION
VIA ROUTE 1 XX MIN
VIA ROUTE 2 XX MIN

TIME TO DESTINATION
VIA ROUTE 1 XX MIN ●
VIA ROUTE 2 XX MIN

TIME TO DESTINATION
VIA ROUTE 1 XX MIN
VIA ROUTE 2 XX MIN

 TIME TO
XX MI
XX MIN

 XX MI XX MIN
 XX MI XX MIN

 VIA 
XX MI
XX MIN

DESTINATION VIA
XX MIN

XX MIN


CURRENT ATMS CAPABILITIES

- PennDOT ATMS (OpenTMS by Q-Free) currently has the following capabilities:
 - Can post color graphics
 - Can post color foregrounds (text)
 - Can post color backgrounds
- PennDOT ATMS (OpenTMS by Q-Free) currently has the following color limitations:
 - Cannot place graphic anyway on a DMS, only can post at certain justifications (top left, bottom right)
 - Can only display one background color at a time
 - Entire background has to have same color
 - Shapes are not currently in the font files



PENN STATE SIGN TESTING

- Penn State Larson Transportation Institute on board to test proposed message formats
- PSU will investigate how other DOT's are utilizing color DMS
- Message testing will evaluate human factors/how drivers interpret the various messages
 - Measure time it takes to recognize and interpret message
 - Survey regarding how driver thinks they should react to proposed message formats
 - Approximately 25 message formats to be tested
- Testing Sample Size will include
 - Various Driver Ages (18-65)
 - Various Vision abilities (color blind)
- Estimated 4-6 month time line
- Results will be used to coordinate ATMS upgrades



PennState
College of Engineering

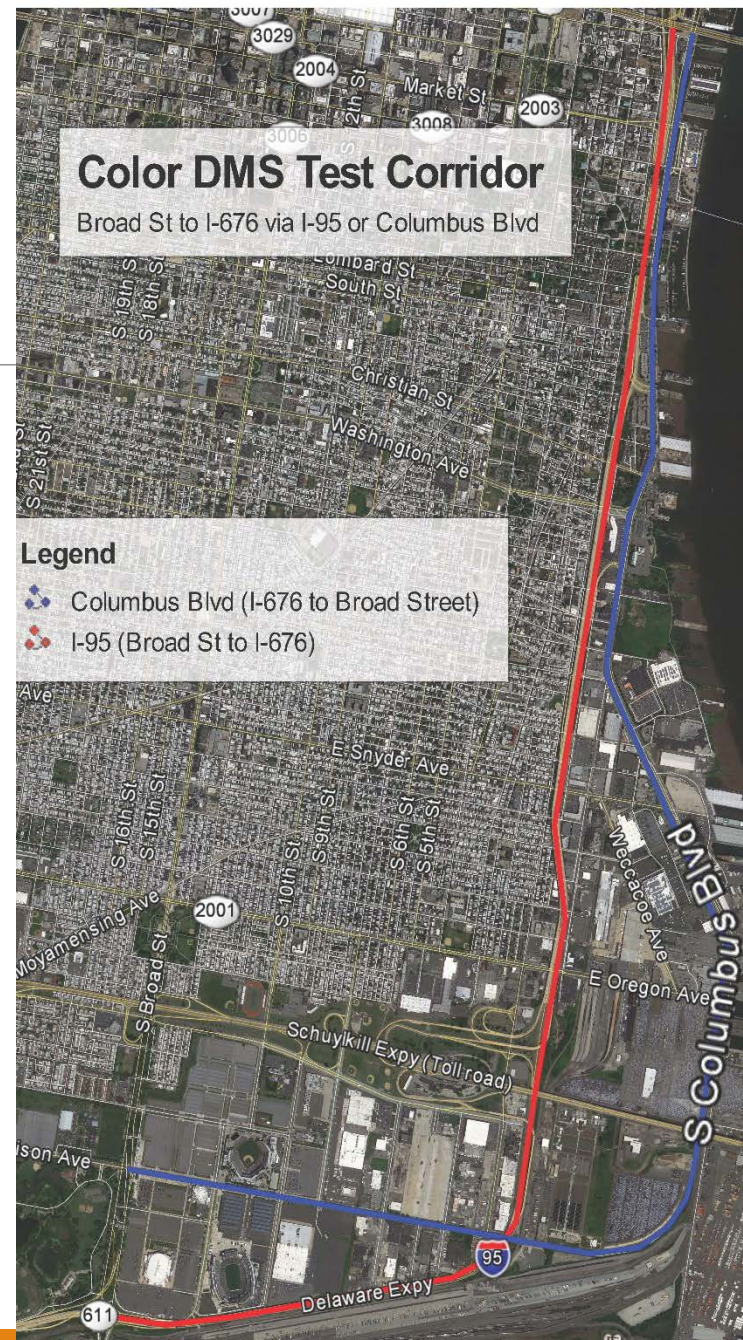
ATMS UPGRADES/TESTING

- Based on results of PSU testing, upgrades will need to be made to ATMS in order to utilize the proposed color message formats.
- Color thresholds would be determined on a corridor by corridor basis.
- Potential for Q-Free to integrate color messages/automation with the upcoming ICM module deployment.



TEST CORRIDOR/PILOT PROGRAM

- FHWA has agreed to use the proposed color message formats as part of a pilot program to examine to use of color coded travel time messages.
- In order to determine travel time/delay thresholds for color coded messages, operational delay needs to be analyzed
- Freeway/Arterial test corridor selected in Philadelphia
 - I-95 NB/SB from Exit 17- Broad St to Exit 22 – Ben Franklin Bridge
 - Pattison Ave/Columbus Blvd from Broad St to I-676
- Test Corridor data to be evaluated for color thresholds include:
 - Speed vs Volume Relationship to determine operational delay
 - Travel Time Data
 - Inrix
 - BR links
 - Travel Time Runs



CURRENT PROJECT STATUS

- Coordination effort ongoing. Parties involved up to this point include
 - FHWA
 - PennDOT Central Office
 - PennDOT District 6-0 and ITS Integration consultant Jacobs
 - Penn State
 - Q-Free
 - Drive Engineering
- PennDOT Central Office currently finalizing agreement with Penn State
- Proposed message formats being finalized
- PSU will begin with Literature Review
- I-95 Section GR1 BR link integration nearing an end



MOVING FORWARD

- PennDOT is going to continue to deploy more and more color DMS
- Color Thresholds will need to be determined as part of part of DMS Message white papers.
- ATMS will be able to update color messages automatically.
- Color Messages along with ICM module to help dynamically reroute traffic based on operational delay analysis.



Questions

Contact Information

Drew Horgan, PE, PTOE

Email: drew@driveengineering.com

Phone: 215-367-5535

